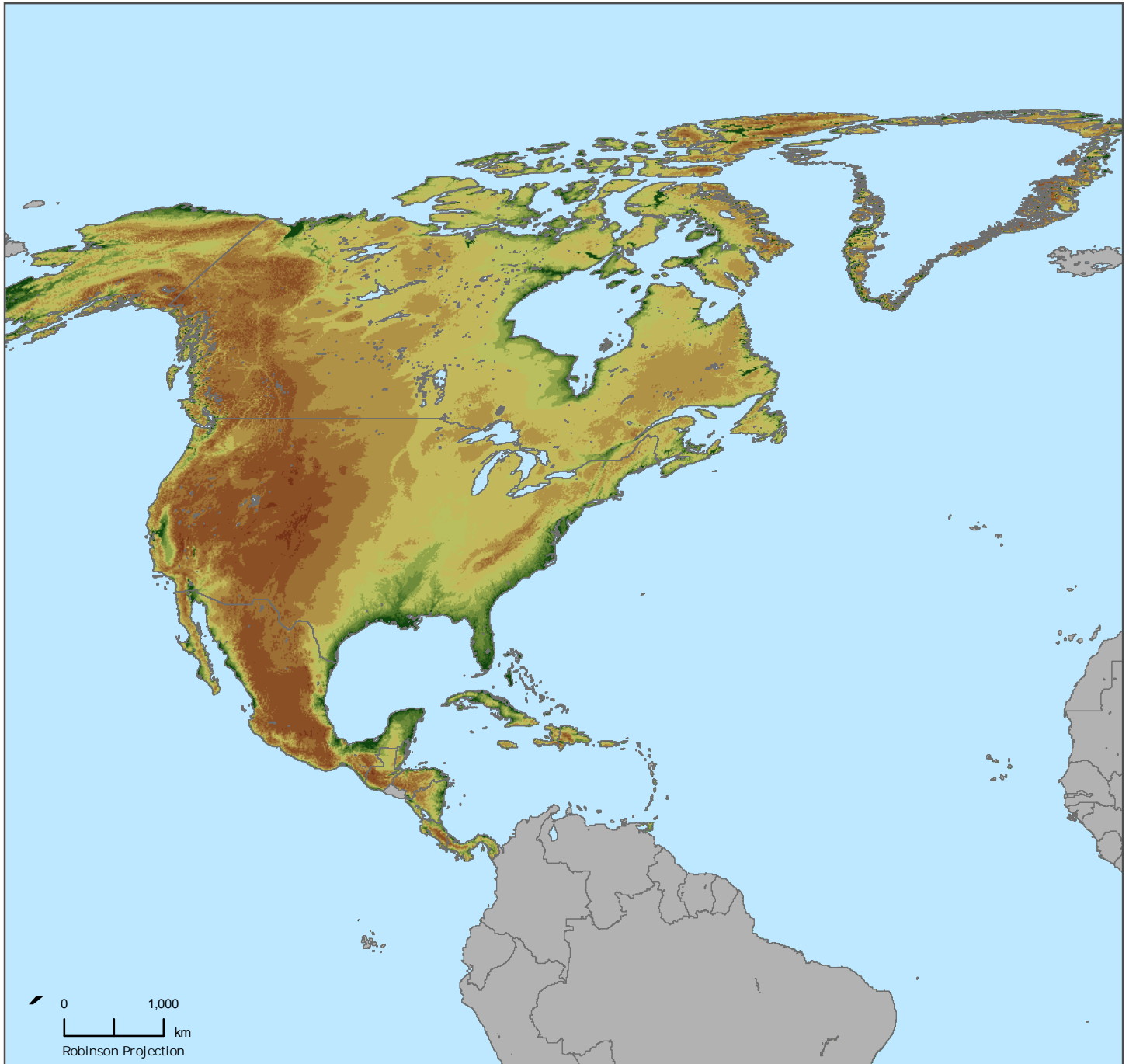














Elevation Zones

North America



Digital elevation data (meters above mean sea level) were obtained as a 1 kilometer resolution elevation/bathymetry raster product from ISciences, L.L.C. Elevation zones were created by aggregating ranges of land elevation values into 12 thematic elevation classes. The 2004 ISciences data were resampled from their native 30 arc-second resolution to match GPW's population and land area 2.5 arc-minute spatial footprint. Source: ISciences, L.L.C. 300 N. Fifth Ave. Suite 120., Ann Arbor, MI 48104 <http://www.isciences.com/>.

Elevation

- | | |
|--|---|
|  < 5 m |  200 - 399.9 m |
|  5 - 9.9 m |  400 - 799.9 m |
|  10 - 24.9m |  800 - 1499.9 m |
|  25 - 49.9 m |  1500 - 2999.9 m |
|  50 - 99.9 m |  3000 - 4999.9 m |
|  100 - 199.9 m |  >= 5000 m |



Copyright 2007. The Trustees of Columbia University in the City of New York.
Source: Center for International Earth Science Information Network (CIESIN),
Columbia University, Population, Landscape, and Climate Estimates (PLACE).
Further information available at: <http://sedac.ciesin.columbia.edu/place/>

Publish Date: 03/13/07



This document is licensed under a
Creative Commons 2.5 Attribution License
<http://creativecommons.org/licenses/by/2.5/>