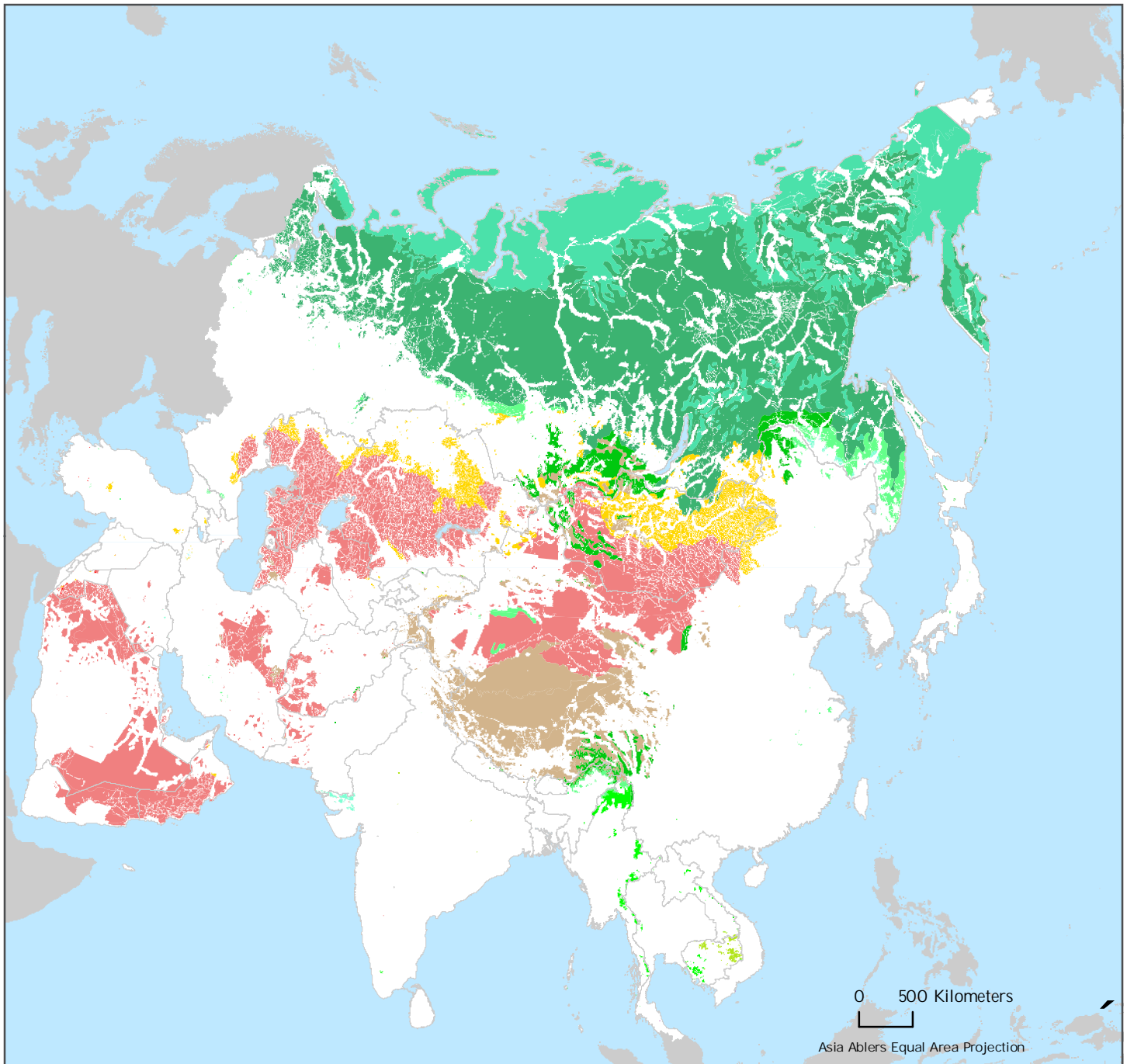


The Last of the Wild ver. 2

















Asia



The Last of the Wild

The Last of the Wild represents the least influenced (most wild) areas of major terrestrial biomes. Most wild in each biome are defined as areas with Human Footprint Index values less than or equal to 10. The map shows the distribution of what remains the least influenced areas in each biome.

Last of the Wild in each terrestrial biomes

 Tropical and Subtropical Moist Broadleaf Forests	 Flooded Grasslands and Savannas
 Tropical and Subtropical Dry Broadleaf Forests	 Montane Grasslands and Shrublands
 Tropical and Subtropical Coniferous Forests	 Tundra
 Temperate Broadleaf and Mixed Forests	 Mediterranean Forests, Woodlands, and Scrub
 Temperate Coniferous Forests	 Deserts and Xeric Shrublands
 Boreal Forests/Taiga	 Mangroves
 Tropical and subtropical grasslands, savannas, and shrublands	 Lakes
 Temperate Grasslands, Savannas, and Shrublands	 Rock and Ice



Copyright 2008. The Trustees of Columbia University in the City of New York.
Source: Center for International Earth Science Information Network (CIESIN), Columbia University and Wildlife Conservation Society, the Bronx Zoo, New York. The Last of the Wild Data set. Available at <http://www.sedac.ciesin.columbia.edu/wildareas>

Publication Date: 03/07/08



This document is licensed under a
Creative Commons 2.5 Attribution License
<http://creativecommons.org/licenses/by/2.5/>