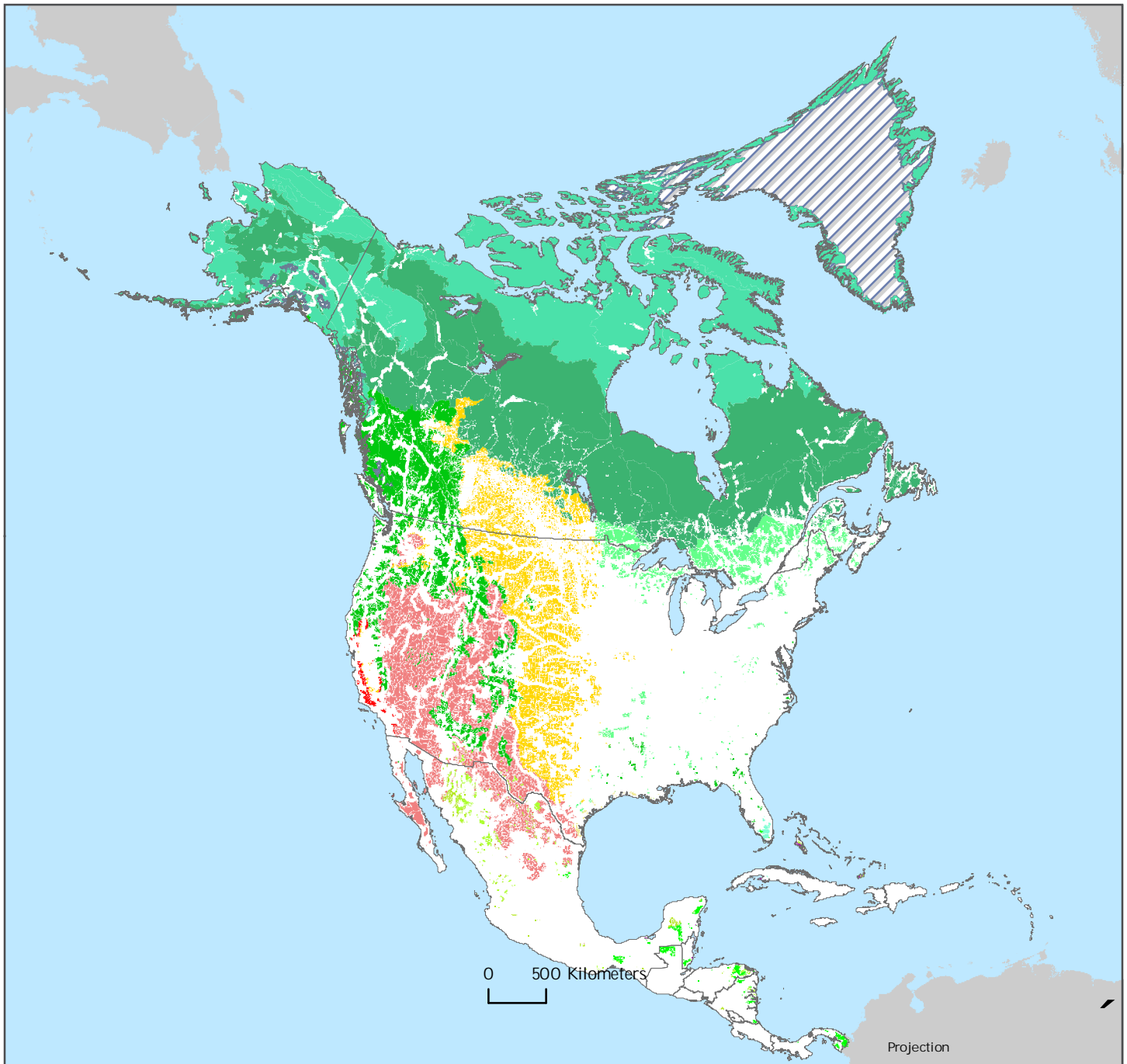


The Last of the Wild ver. 2
















North America



The Last of the Wild

The Last of the Wild represents the least influenced (most wild) areas of major terrestrial biomes. Most wild in each biome are defined as areas with Human Footprint Index values less than or equal to 10. The map shows the distribution of what remains the least influenced areas in each biome.

Last of the Wild in each terrestrial biomes

| | | | |
|---|---|---|---|
|  | Tropical and Subtropical Moist Broadleaf Forests |  | Flooded Grasslands and Savannas |
|  | Tropical and Subtropical Dry Broadleaf Forests |  | Montane Grasslands and Shrublands |
|  | Tropical and Subtropical Coniferous Forests |  | Tundra |
|  | Temperate Broadleaf and Mixed Forests |  | Mediterranean Forests, Woodlands, and Scrub |
|  | Temperate Coniferous Forests |  | Deserts and Xeric Shrublands |
|  | Boreal Forests/Taiga |  | Mangroves |
|  | Tropical and subtropical grasslands, savannas, and shrublands |  | Lakes |
|  | Temperate Grasslands, Savannas, and Shrublands |  | Rock and Ice |



Copyright 2008. The Trustees of Columbia University in the City of New York.
 Source: Center for International Earth Science Information Network (CIESIN), Columbia University and Wildlife Conservation Society, the Bronx Zoo, New York. The Last of the Wild Data set. Available at <http://www.sedac.ciesin.columbia.edu/wildareas>

Publication Date: 03/07/08



This document is licensed under a
 Creative Commons 2.5 Attribution License
<http://creativecommons.org/licenses/by/2.5/>