



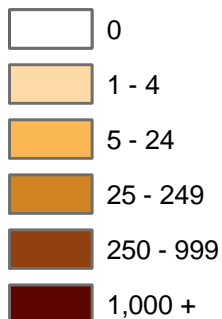


0 1,000km

Lambert Azimuthal Equal Area Projection
Based on 2.5 arc-minute resolution data

Gridded Population of the World

Persons per km²



Copyright 2005. The Trustees of Columbia University in the City of New York.
Source: Center for International Earth Science Information Network (CIESIN), Columbia University; and Centro Internacional de Agricultura Tropical (CIAT), Gridded Population of the World (GPW), Version 3. Palisades, NY: CIESIN, Columbia University. Available at: <http://sedac.ciesin.columbia.edu/gpw>.

NOTE: National boundaries are derived from the population grids and thus may appear coarse.